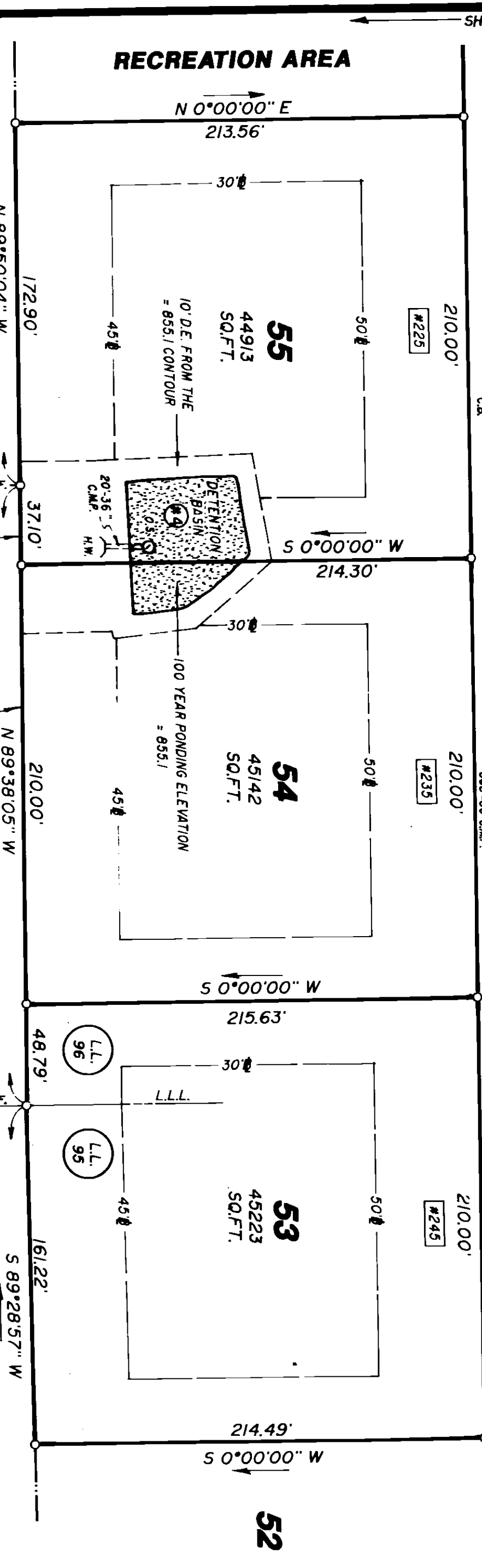

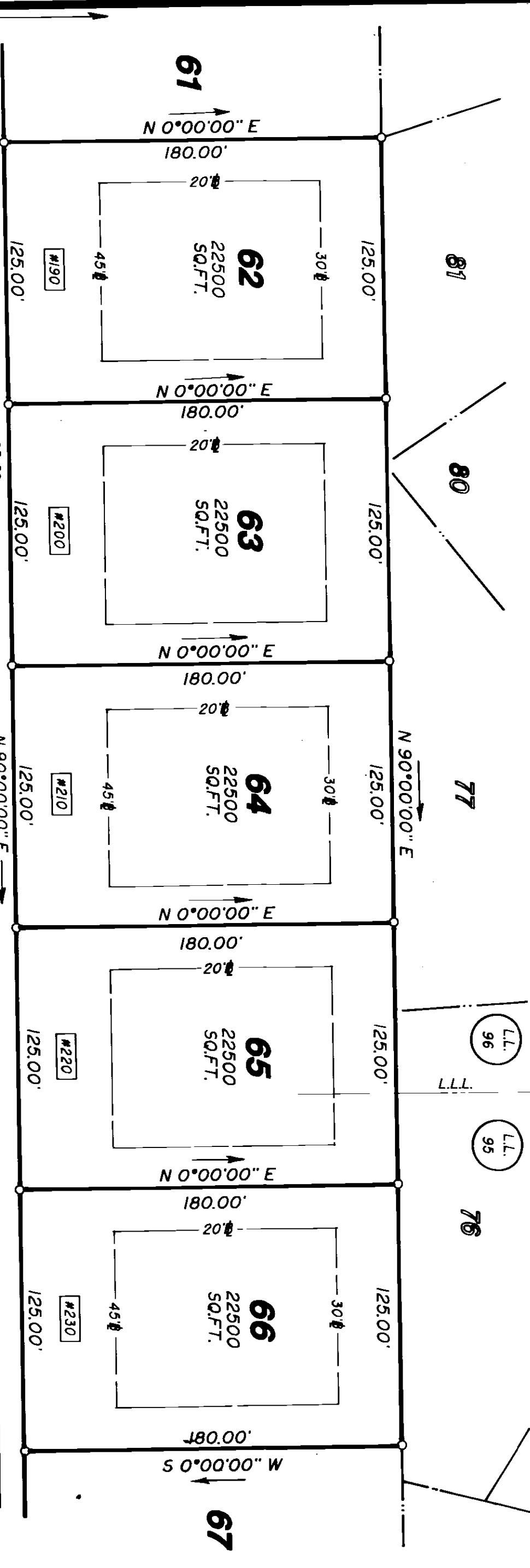


UNIT ONE - MAGNOLIA RIDGE




HUGH B. HARRISON N/F
 ROBERT V. MAY N/F
 JULIANNE JAMES N/F

OWNER & DEVELOPER
DAN V. STINCHCOMB
 P.O. BOX 1376
 FAYETTEVILLE, GA 30214
 (770) 487-7447




- LEGEND**
- M.H. - MANHOLE
 - S.S. - SANITARY SEWER
 - S.S.E. - SANITARY SEWER EASEMENT
 - C.B. - CATCH BASIN
 - J.B. - JUNCTION BOX
 - C.M.P. - CORRUGATED METAL PIPE
 - H.W. - HEADWALL
 - D.E. - DRAINAGE EASEMENT
 - O.S. - OUTLET STRUCTURE
 - F.H. - FIRE HYDRANT
 - - BUILDING LINE
 - M.F.F.E. - MINIMUM FINISHED FLOOR ELEVATION
 - I.P.S. - IRON PIN SET
 - - IRON PIN FOUND



12/1/98
 3/10/99

MAGNOLIA RIDGE
LAND LOTS 95 & 96 5th DISTRICT
FAYETTE COUNTY, GEORGIA

R.M. Boyd & Associates
Land Surveying & Engineering
 185 SOUTH LEE STREET
 FAYETTEVILLE, GA 30214
 (770) 461-2417



GEORGIA, FAYETTE COUNTY
 Filed and Recorded this 16 day
 of May, 1999. 2:42 P.M.
 Book 31, Page 167
W.A. Bellard Clerk